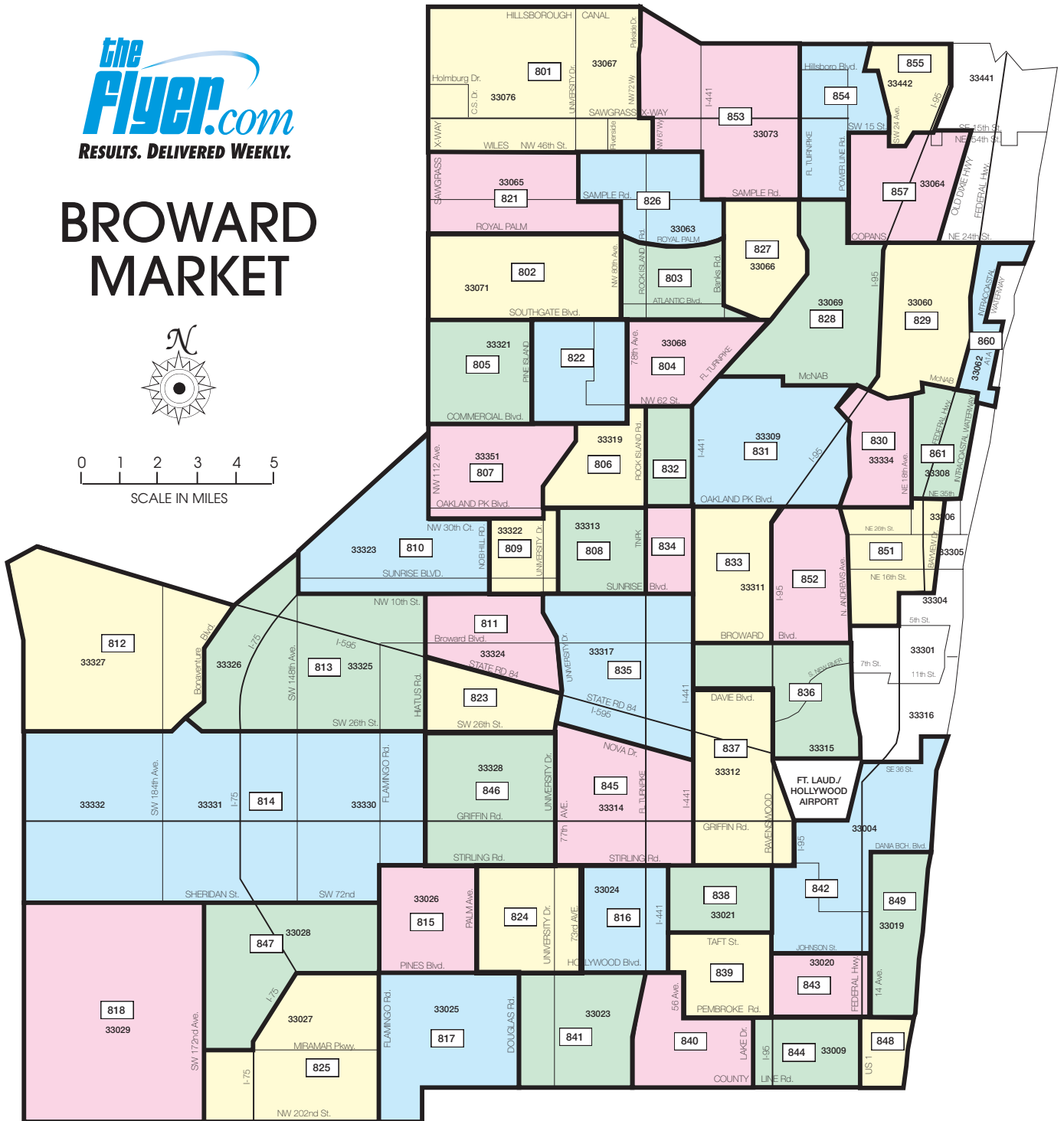
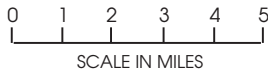


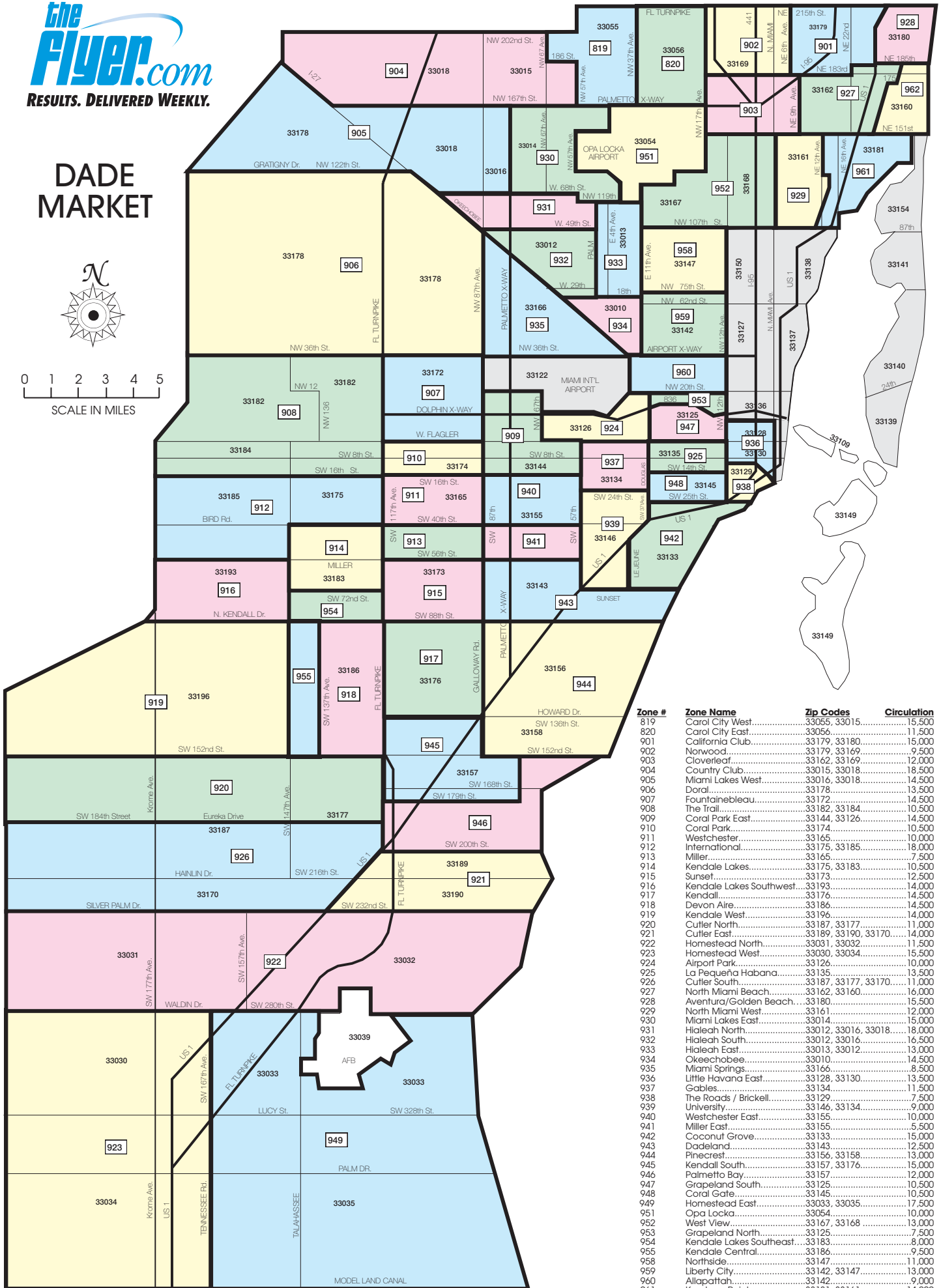
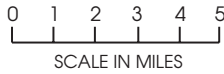
# BROWARD MARKET



Zone #	Zone Name	Zip Codes	Circulation
801	Coral Springs / Parkland	33067, 33076	16,500
802	Coral Springs South	33071	14,000
803	Margate	33063	12,000
804	North Lauderdale	33068	12,500
805	West Tamarac	33321	13,500
806	Inverrary	33319	13,500
807	Springtree	33351	13,500
808	Sunrise East	33313	12,500
809	Sunrise	33322	12,000
810	Sunrise West	33322, 33323	13,500
811	Jacaranda	33324	12,500
812	Bonaventure/Weston	33326, 33327	16,000
813	East Weston / West Davie	33325, 33326	12,500
814	Southwest Ranches	33330, 33331, 33332	15,500
815	Pembroke Pines	33026	12,000
816	West Hollywood	33024	10,500
817	Miramar	33025	17,000
818	Silver Lakes/Chapel Trail	33029	13,500
821	Coral Springs	33063, 33065	15,000
822	Tamarac	33321, 33068	13,500
823	Davie	33324	7,500
824	Pembroke Pines East	33024	13,500
825	West Miramar	33027	17,000
826	N. Margate / Coral Springs	33065, 33063	14,500
827	Coconut Creek South	33066	13,500
828	West Pompano Beach	33069	13,500
829	Pompano Beach	33060	14,000
830	East Oakland Park	33334	10,500

Zone #	Zone Name	Zip Codes	Circulation
831	Oakland Park	33309	14,500
832	East Tamarac	33319	8,500
833	Ft. Lauderdale North	33311	13,500
834	Lauderhill	33313	11,000
835	Plantation	33317	13,500
836	Ft. Lauderdale South	33312, 33315	15,500
837	Davie East	33312, 33004	11,000
838	Emerald Hills	33021	10,000
839	Hollywood Hills	33021	12,000
840	Pembroke Park	33023	14,500
841	East Miramar	33023, 33025	11,000
842	Northeast Hollywood/Dania	33020, 33004	15,500
843	Southeast Hollywood	33020	11,000
844	West Hallandale	33009	9,000
845	Davie	33314	10,000
846	Cooper City	33328	10,000
847	West Pembroke Pines	33027, 33028	14,000
848	East Hallandale	33009	16,500
849	East Hollywood	33019	10,500
851	Wilton Manors / Victoria Park	33304, 33305, 33306, 33334	14,000
852	Fort Lauderdale	33311	10,500
853	Coconut Creek North	33067, 33073	17,500
854	Deerfield Beach West	33073, 33442	10,500
855	Deerfield Beach	33442	8,500
857	Lighthouse Point West	33064	11,500
860	East Pompano Beach	33062	8,500
861	Coral Ridge	33308	10,000
<b>Total Broward Circulation</b>			<b>698,000</b>

# DADE MARKET



Zone #	Zone Name	Zip Codes	Circulation
819	Carol City West.....	33055, 33015.....	15,500
820	Carol City East.....	33056.....	11,500
901	California Club.....	33179, 33180.....	15,000
902	Norwood.....	33179, 33169.....	9,500
903	Cloverleaf.....	33162, 33169.....	12,000
904	Country Club.....	33015, 33018.....	18,500
905	Miami Lakes West.....	33016, 33018.....	14,500
906	Doral.....	33178.....	13,500
907	Fountainbleau.....	33172.....	14,500
908	The Trails.....	33182, 33184.....	10,500
909	Coral Park East.....	33144, 33126.....	14,500
910	Coral Park.....	33174.....	10,500
911	Westchester.....	33165.....	10,000
912	International.....	33175, 33185.....	18,000
913	Miller.....	33165.....	7,500
914	Kendale Lakes.....	33175, 33183.....	10,500
915	Sunset.....	33173.....	12,500
916	Kendale Lakes Southwest.....	33193.....	14,000
917	Kendall.....	33176.....	14,500
918	Devon Aire.....	33186.....	14,500
919	Kendale West.....	33196.....	14,000
920	Cutler North.....	33187, 33177.....	11,000
921	Cutler East.....	33189, 33190, 33170.....	14,000
922	Homestead North.....	33031, 33032.....	11,500
923	Homestead West.....	33030, 33034.....	15,500
924	Airport Park.....	33126.....	10,000
925	La Pequeña Habana.....	33135.....	13,500
926	Cutler South.....	33187, 33177, 33170.....	11,000
927	North Miami Beach.....	33162, 33160.....	16,000
928	Aventura/Golden Beach.....	33180.....	15,500
929	North Miami West.....	33161.....	12,000
930	Miami Lakes East.....	33014.....	15,000
931	Hialeah North.....	33012, 33016, 33018.....	18,000
932	Hialeah South.....	33012, 33016.....	16,500
933	Hialeah East.....	33013, 33012.....	13,000
934	Okeechobee.....	33010.....	14,500
935	Miami Springs.....	33166.....	8,500
936	Little Havana East.....	33128, 33130.....	13,500
937	Gables.....	33134.....	11,500
938	The Roads / Brickell.....	33129.....	7,500
939	University.....	33146, 33134.....	9,000
940	Westchester East.....	33165.....	10,000
941	Miller East.....	33165.....	5,500
942	Coconut Grove.....	33133.....	15,000
943	Dadeland.....	33143.....	12,500
944	Pinecrest.....	33156, 33158.....	13,000
945	Kendall South.....	33157, 33176.....	15,000
946	Palmetto Bay.....	33157.....	12,000
947	Grapeland South.....	33125.....	10,500
948	Coral Gate.....	33145.....	10,500
949	Homestead East.....	33033, 33035.....	17,500
951	Opa Locka.....	33054.....	10,000
952	West View.....	33167, 33168.....	13,000
953	Grapeland North.....	33125.....	7,500
954	Kendale Lakes Southeast.....	33183.....	8,000
955	Kendale Central.....	33186.....	9,500
958	Northside.....	33147.....	11,000
959	Liberty City.....	33142, 33147.....	13,000
960	Allapattah.....	33142.....	9,000
961	Keystone Point.....	33181, 33161.....	14,000
962	Sunny Isles.....	33160.....	15,500
<b>Total Dade Circulation.....</b>			<b>764,500</b>

Effective Feb. 6, 2008

